

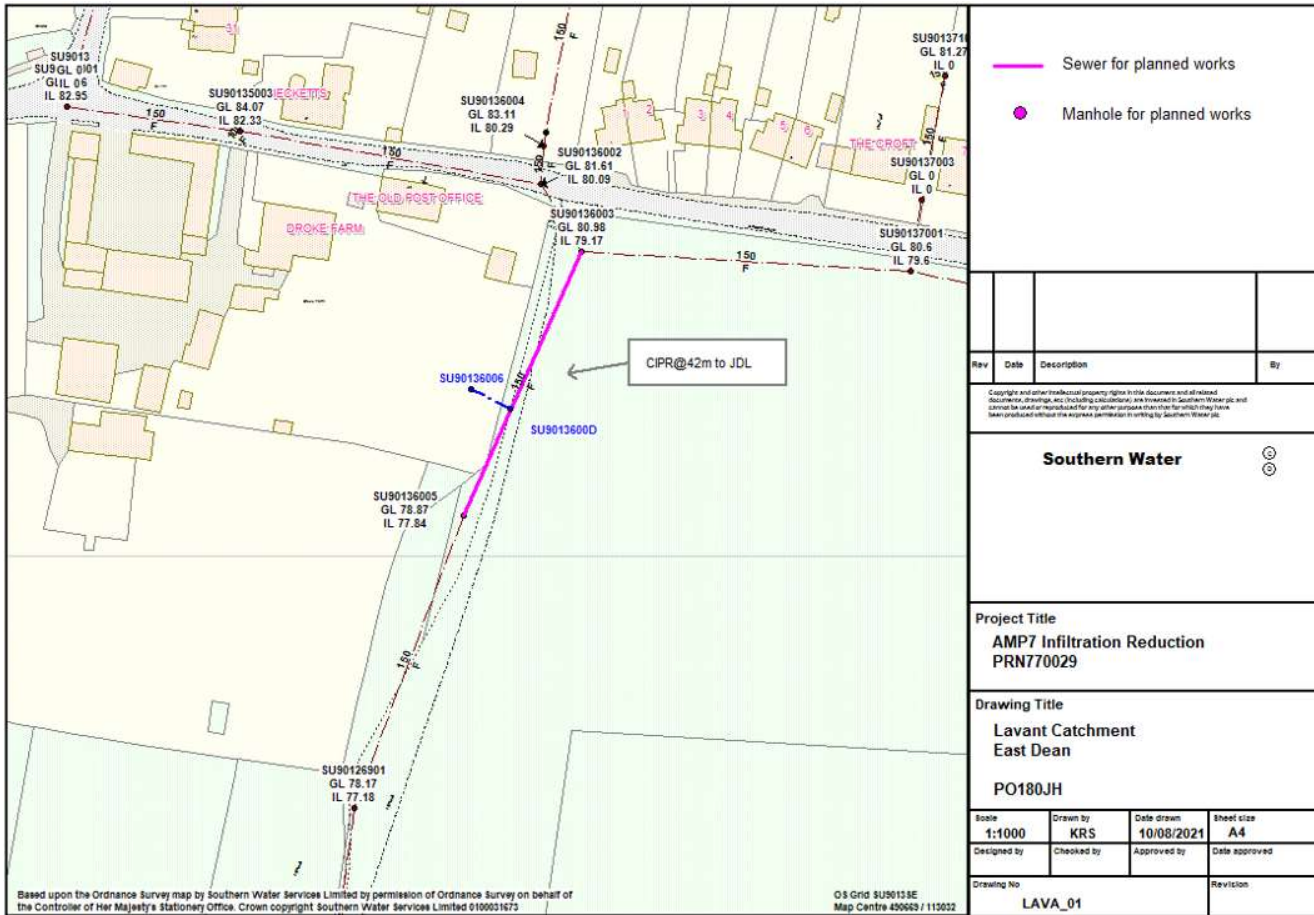
# Lavant Valley Infiltration Plan

Appendix C – planned repairs 2021/22



from  
**Southern**  
**Water** 

The logo graphic for Southern Water, featuring three stylized blue waves of varying lengths, positioned to the right of the word "Water".



— Sewer for planned works

● Manhole for planned works

Rev	Date	Description	By

Copyright and other intellectual property rights in the documents and all related documents, drawings and recordings shall remain the property of Southern Water plc and cannot be used or reproduced for any other purpose than that for which they have been created without the express permission in writing by Southern Water plc.

**Southern Water**

①  
②

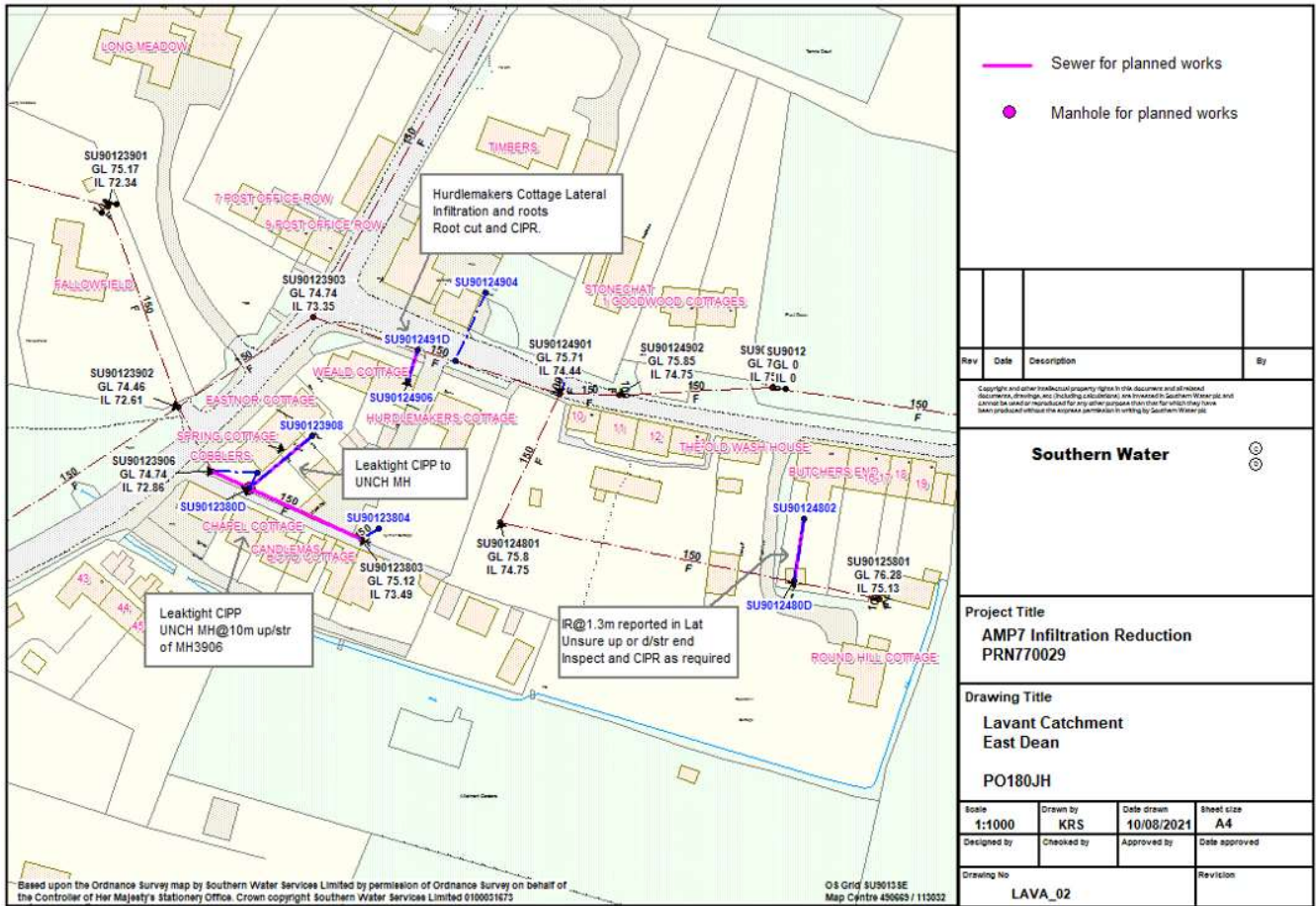
Project Title  
**AMP7 Infiltration Reduction  
PRN770029**

Drawing Title  
**Lavant Catchment  
East Dean  
PO180JH**

Scale <b>1:1000</b>	Drawn by <b>KRS</b>	Date drawn <b>10/08/2021</b>	Sheet size <b>A4</b>
Designed by	Checked by	Approved by	Date approved

Drawing No <b>LAVA_01</b>	Revision
------------------------------	----------





- Sewer for planned works
- Manhole for planned works

Rev	Date	Description	By

Copyright and other intellectual property rights in this document and all related documents, drawings, and including calculations, are reserved to Southern Water plc and cannot be used or reproduced for any other purpose than that for which they have been produced without the express permission in writing by Southern Water plc.

**Southern Water**

**Project Title**  
AMP7 Infiltration Reduction  
PRN770029

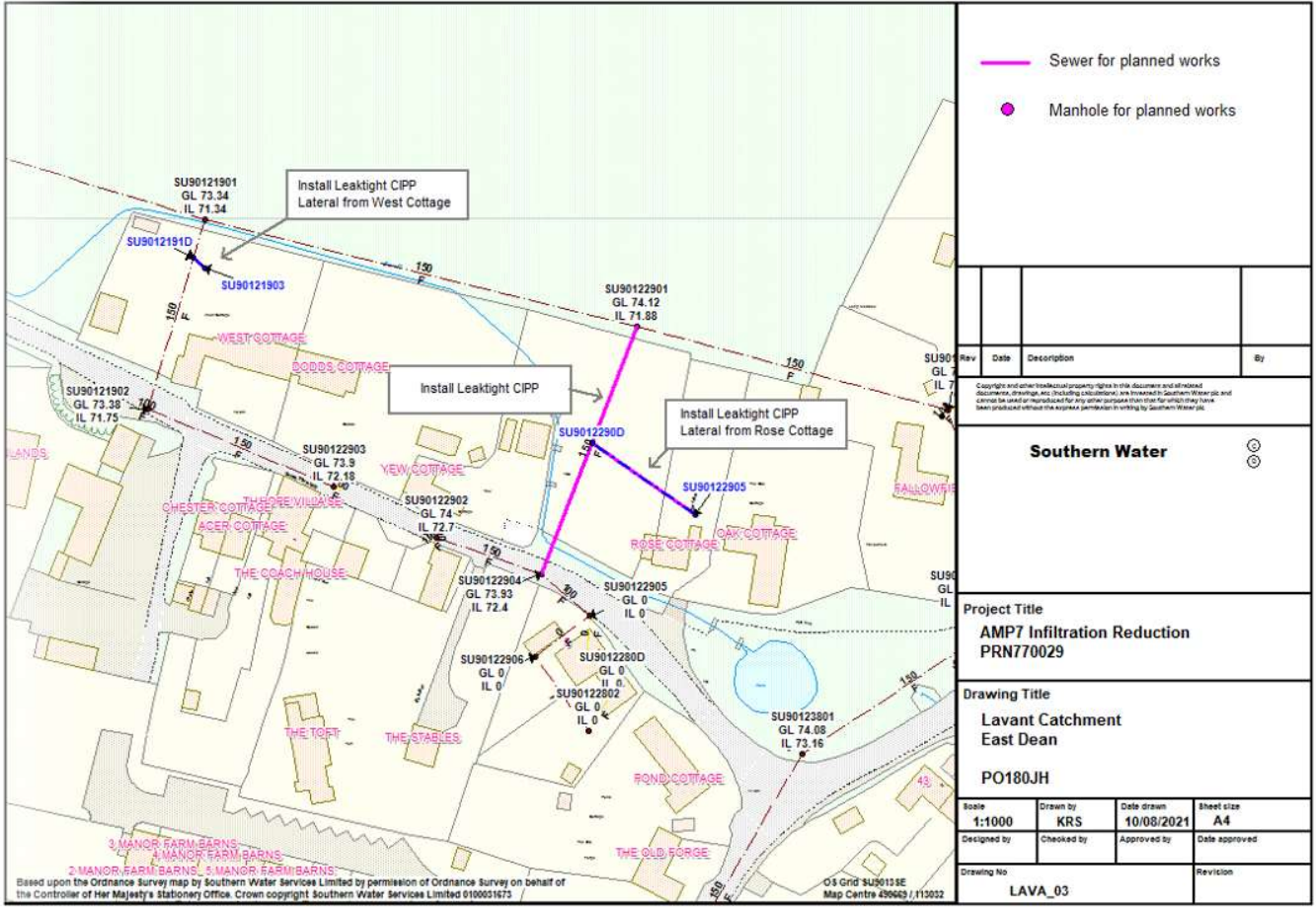
**Drawing Title**  
Lavant Catchment  
East Dean  
  
PO180JH

Scale <b>1:1000</b>	Drawn by KRS	Date drawn 10/08/2021	Sheet size A4
Designed by	Checked by	Approved by	Date approved
Drawing No <b>LAVA_02</b>			Revision

Based upon the Ordnance Survey map by Southern Water Services Limited by permission of Ordnance Survey on behalf of the Controller of Her Majesty's Stationary Office. Crown copyright Southern Water Services Limited 0100051673

O/S Grid SU90133E  
Map Centre 450663 / 115032





— Sewer for planned works  
● Manhole for planned works

Rev	Date	Description	By
SU90	GL 7	IL 7	

Copyright and other intellectual property rights in this document and all related documents, drawings and detailing calculations are reserved to Southern Water plc and cannot be used or reproduced for any other purpose than that for which they have been produced without the express permission in writing by Southern Water plc.

**Southern Water**

Project Title  
**AMP7 Infiltration Reduction  
 PRN770029**

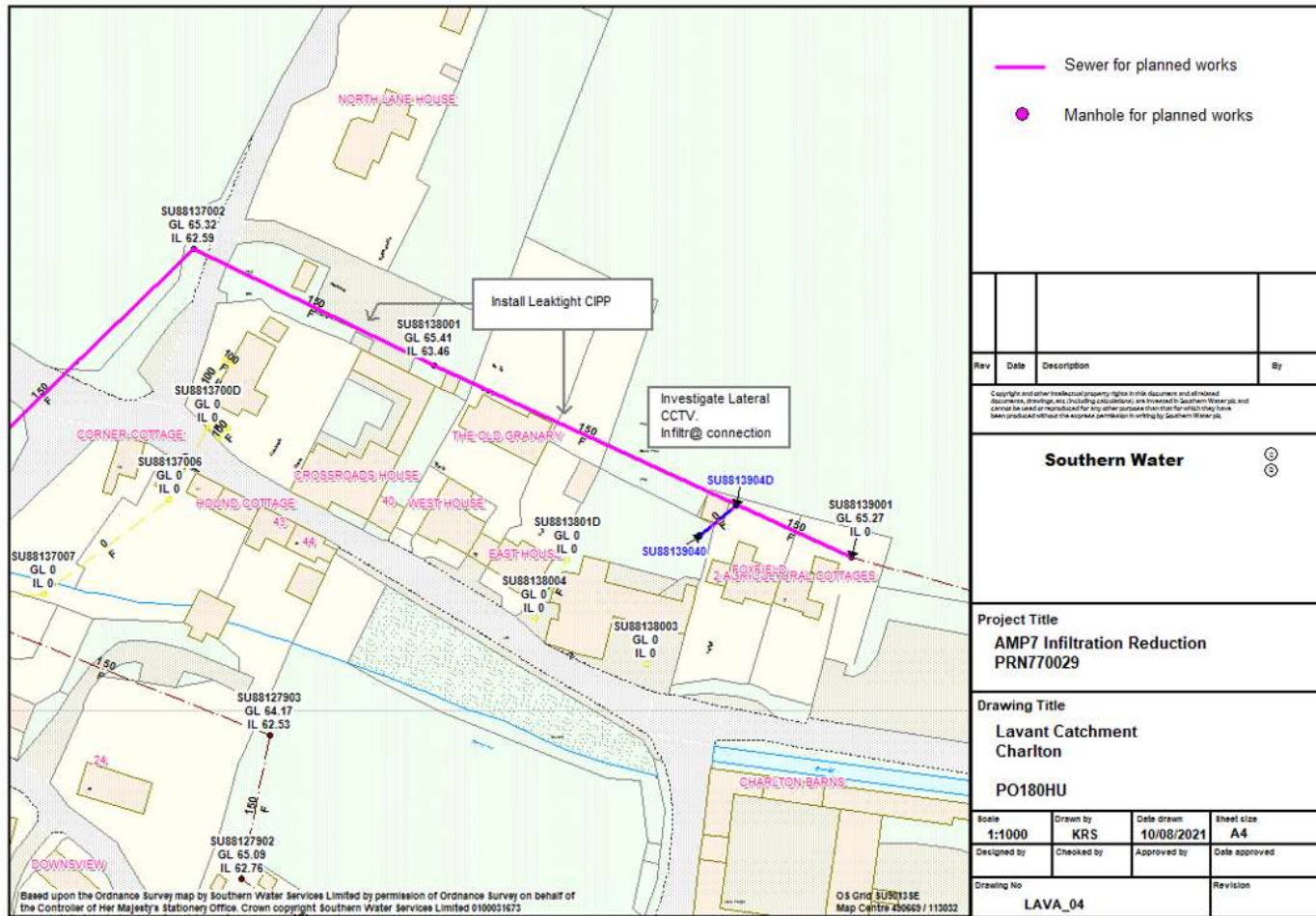
Drawing Title  
**Lavant Catchment  
 East Dean  
 PO180JH**

Scale <b>1:1000</b>	Drawn by <b>KRS</b>	Date drawn <b>10/08/2021</b>	Sheet size <b>A4</b>
Designed by	Checked by	Approved by	Date approved

Drawing No  
**LAVA\_03**

Revision





Rev	Date	Description	By

Copyright and other intellectual property rights in this document and all related documents, drawings and drawings calculations are the property of Southern Water plc and cannot be used or reproduced for any other purpose than those for which they have been produced without the express permission in writing by Southern Water plc.

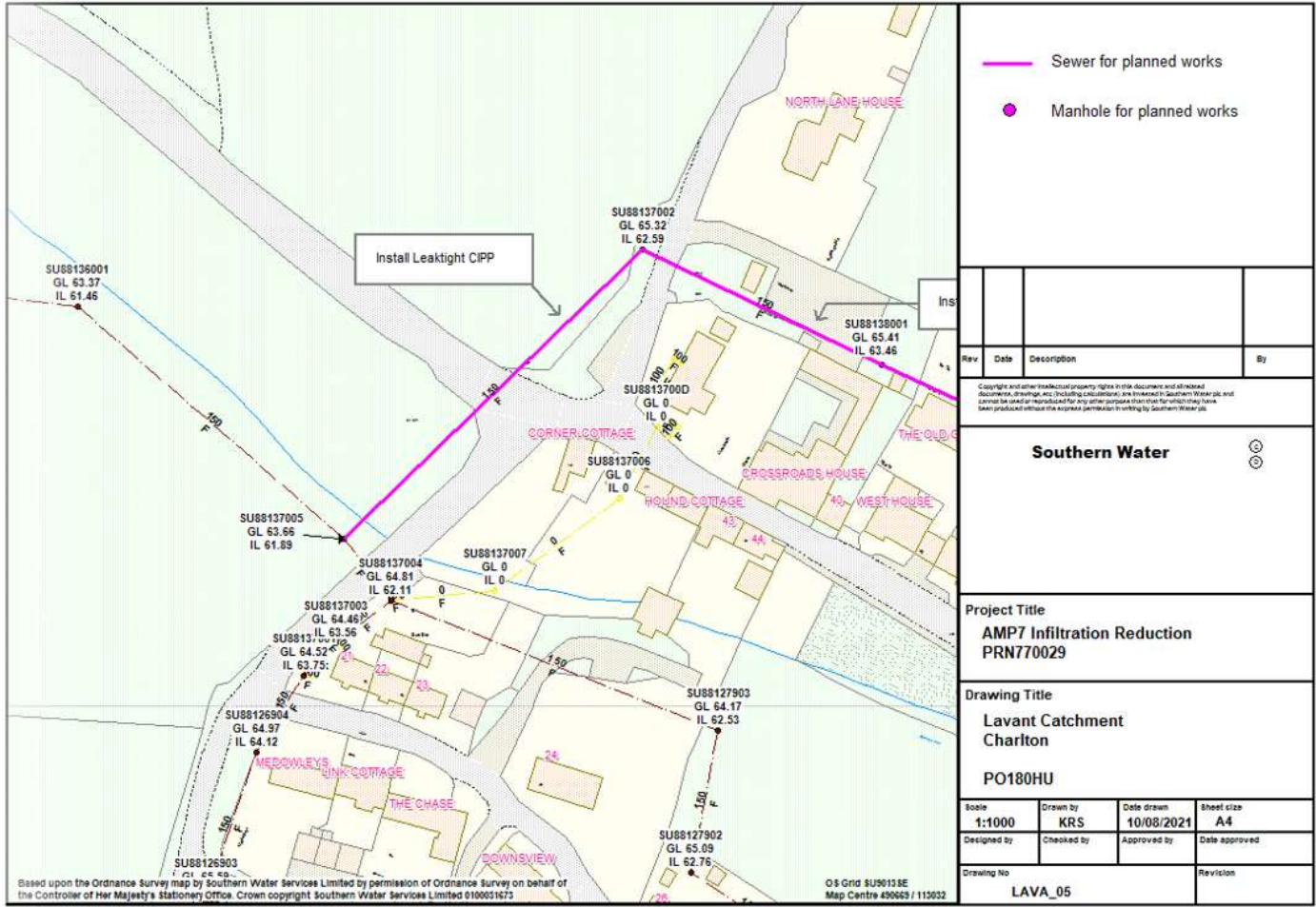
**Southern Water**

**Project Title**  
AMP7 Infiltration Reduction  
PRN770029

**Drawing Title**  
Lavant Catchment  
Charlton  
PO180HU

Scale	Drawn by	Date drawn	Sheet size
1:1000	KRS	10/08/2021	A4
Designed by	Checked by	Approved by	Date approved
Drawing No	LAVA_04		Revision





Rev	Date	Description	By

Copyright and other intellectual property rights in this document and all related documents, drawings and modelling calculations are reserved to Southern Water plc and cannot be used or reproduced for any other purpose than that for which they have been produced without the express permission in writing by Southern Water plc.

**Southern Water**

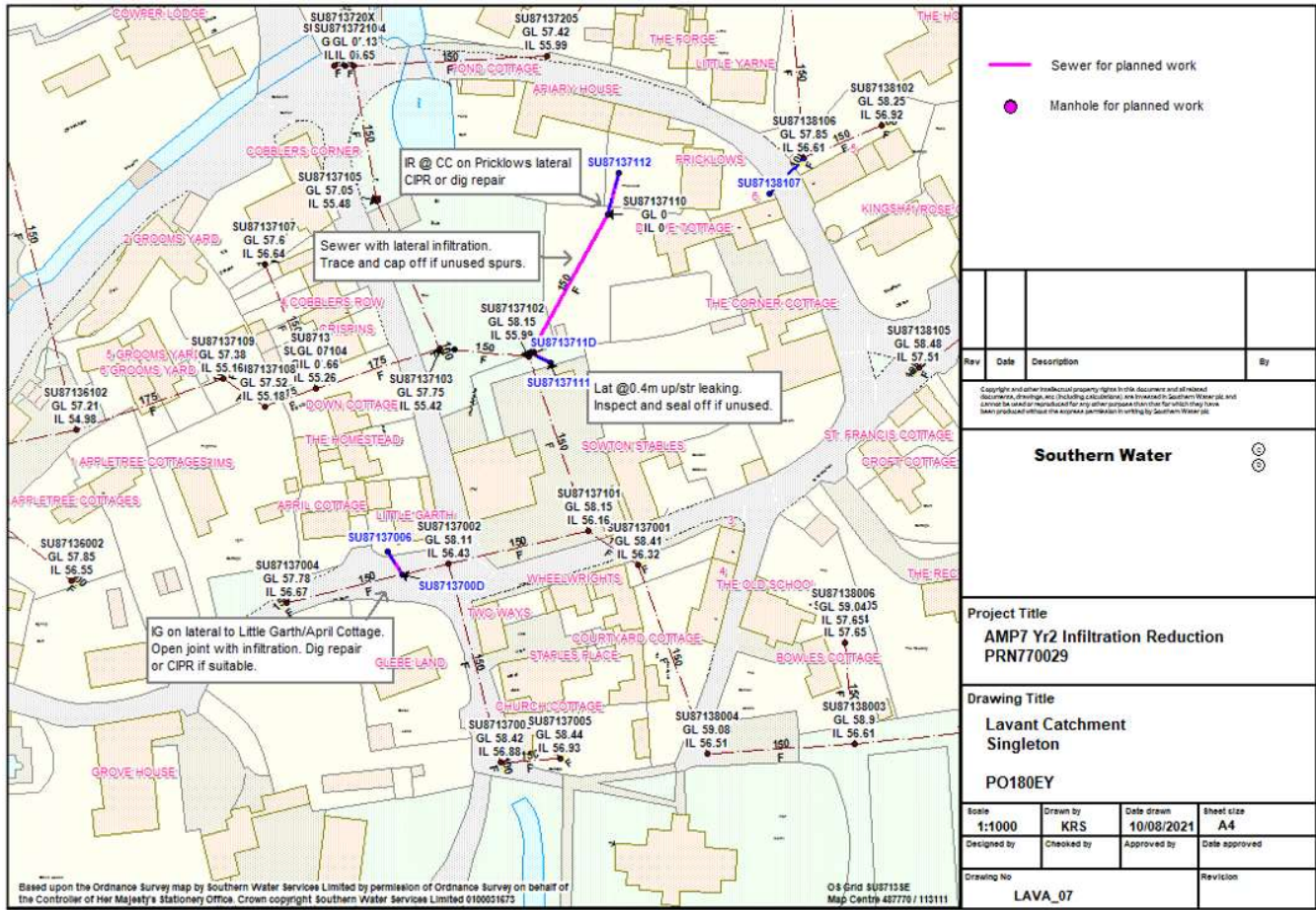
Project Title  
**AMP7 Infiltration Reduction  
 PRN770029**

Drawing Title  
**Lavant Catchment  
 Charlton  
 PO180HU**

Scale <b>1:1000</b>	Drawn by <b>KRS</b>	Date drawn <b>10/08/2021</b>	Sheet size <b>A4</b>
Designed by	Checked by	Approved by	Date approved
Drawing No <b>LAVA_05</b>	Revision		







- Sewer for planned work
- Manhole for planned work

Rev	Date	Description	By

Copyright and other intellectual property rights in this document and all related documents, drawings and including calculations, are reserved to Southern Water plc and cannot be used or reproduced for any other purpose than that for which they have been produced without the express permission in writing by Southern Water plc.

**Southern Water**

**Project Title**  
 AMP7 Yr2 Infiltration Reduction  
 PRN770029

**Drawing Title**  
 Lavant Catchment  
 Singleton  
 PO180EY

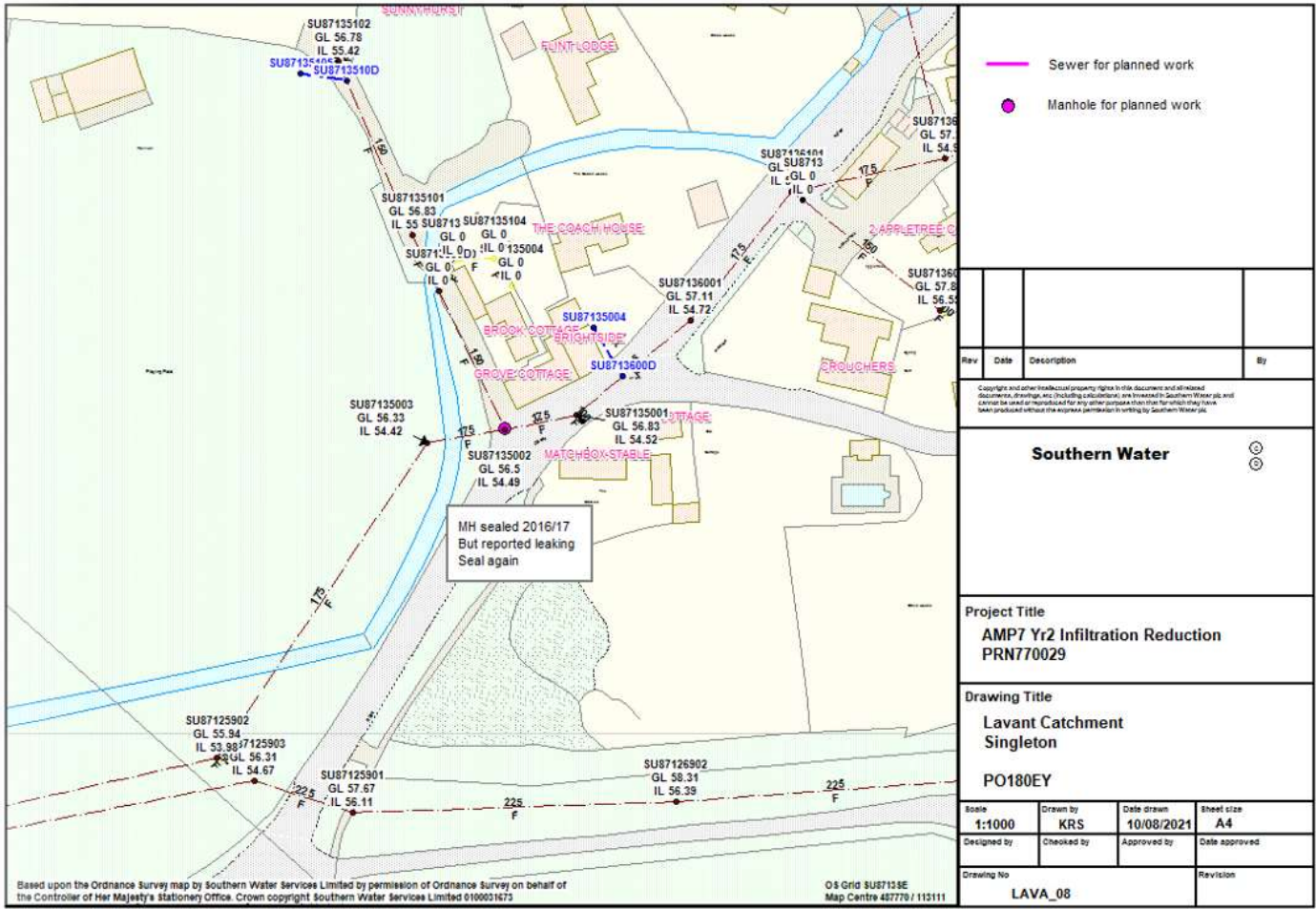
Scale 1:1000	Drawn by KRS	Date drawn 10/08/2021	Sheet size A4
Designed by	Checked by	Approved by	Date approved
Drawing No LAVA_07	Revision		

Based upon the Ordnance Survey map by Southern Water Services Limited by permission of Ordnance Survey on behalf of the Controller of Her Majesty's Stationery Office. Crown copyright Southern Water Services Limited 0100051673

OS Grid SU87135E  
 Map Centre 427770 / 113111

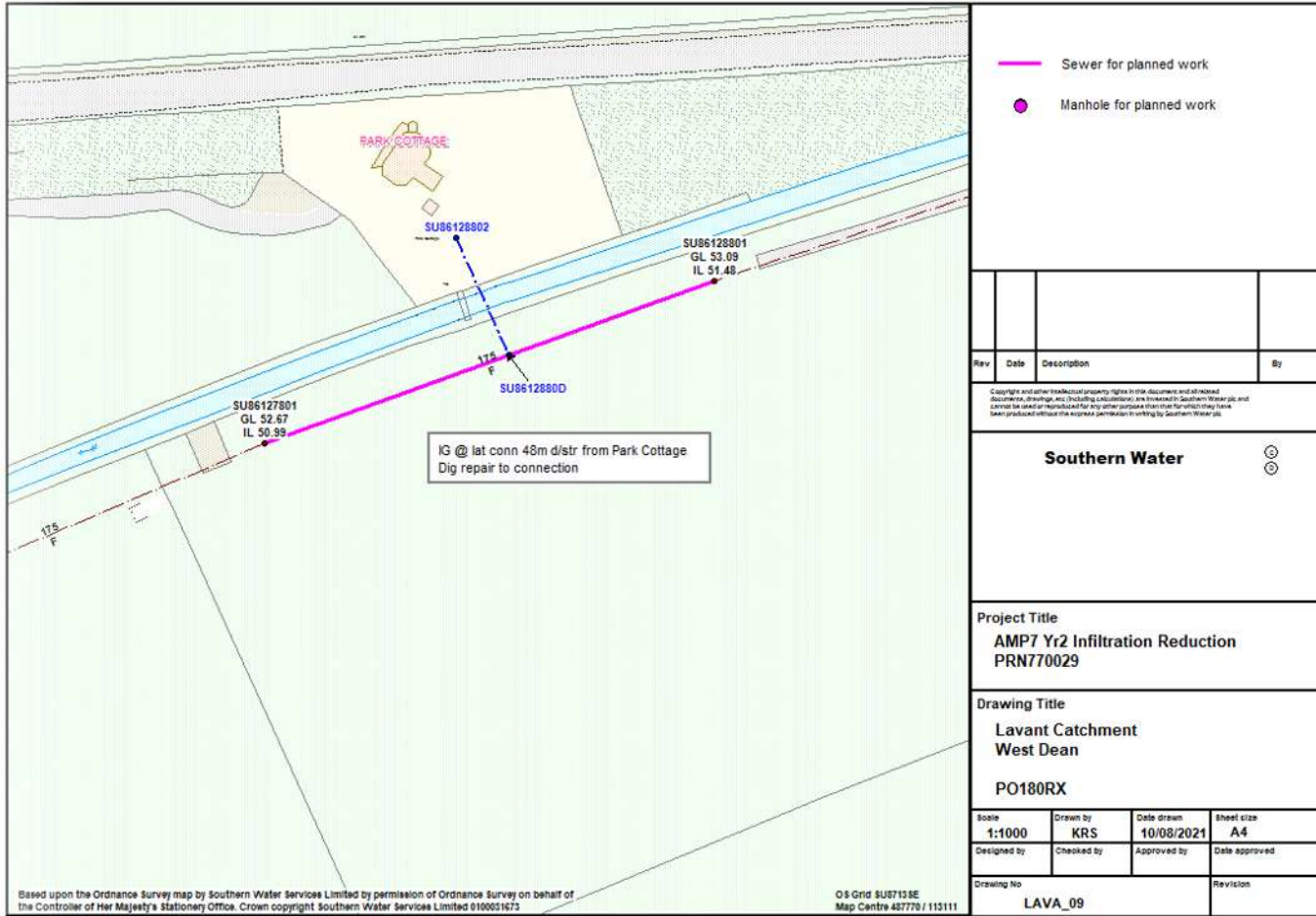


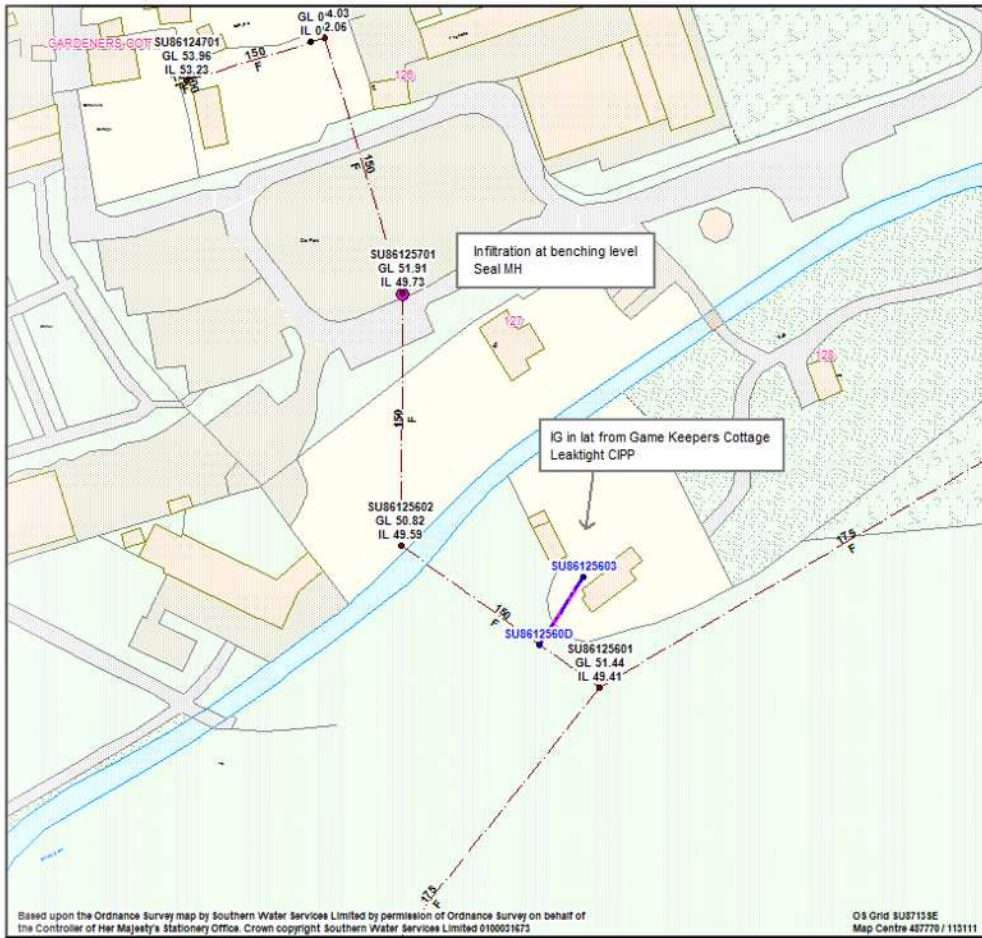




<p>— Sewer for planned work</p> <p>● Manhole for planned work</p>			
Rev	Date	Description	By
<p>Copyright and other intellectual property rights in this document and all related documents, drawings, and including subcontracts, are reserved to Southern Water plc, and cannot be used or reproduced for any other purpose than that for which they have been produced without the express permission in writing by Southern Water plc.</p>			
<p><b>Southern Water</b></p>			
<p>Project Title  <b>AMP7 Yr2 Infiltration Reduction          PRN770029</b></p>			
<p>Drawing Title  <b>Lavant Catchment          Singleton</b></p>			
<p><b>PO180EY</b></p>			
Scale	Drawn by	Date drawn	Sheet size
1:1000	KRS	10/08/2021	A4
Designed by	Checked by	Approved by	Date approved
<p>Drawing No  <b>LAVA_08</b></p>			<p>Revision</p>





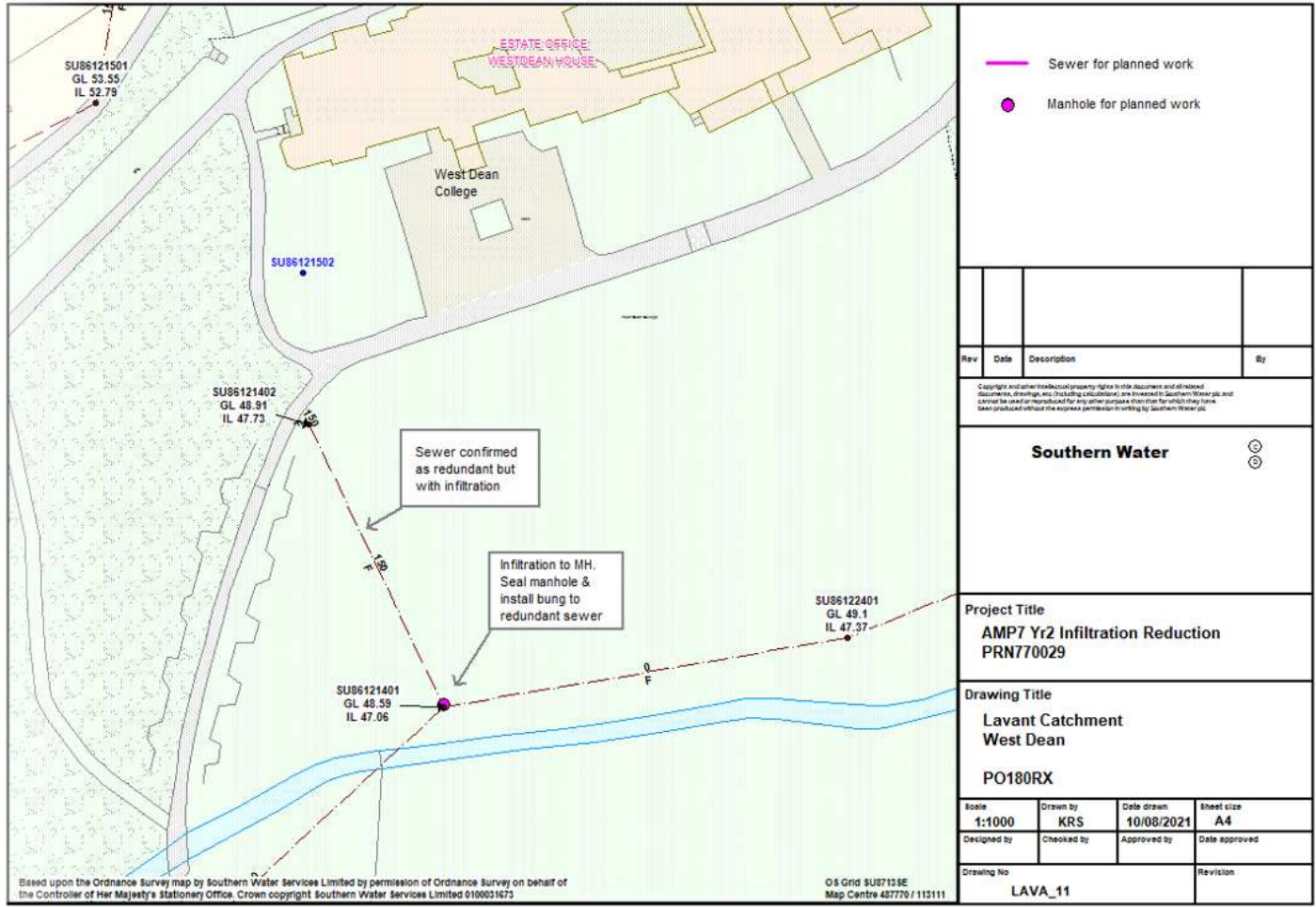


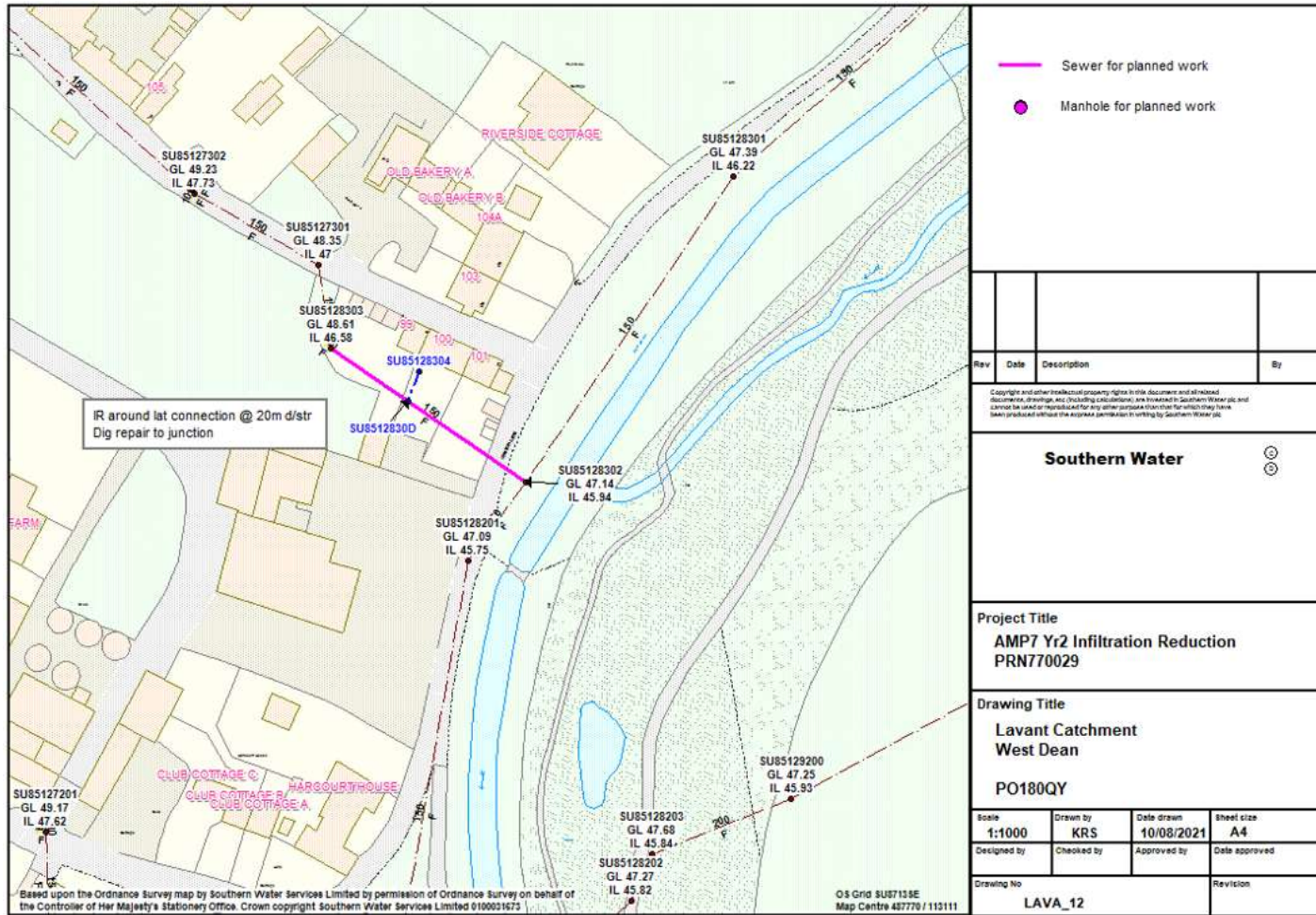
Based upon the Ordnance Survey map by Southern Water Services Limited by permission of Ordnance Survey on behalf of the Controller of Her Majesty's Stationary Office. Crown copyright Southern Water Services Limited 0100031673

OS Grid SU8713SE  
Map Centre 487770 / 115111

<p>— Sewer for planned work</p> <p>● Manhole for planned work</p>			
Rev	Date	Description	By
<p><small>Copyright and other intellectual property rights in this document and all related documents, drawings, etc. (including calculations) are reserved by Southern Water plc and cannot be used or reproduced for any other purpose than that for which they have been produced without the express permission in writing by Southern Water plc.</small></p>			
<p><b>Southern Water</b></p>			<p>©</p> <p>©</p>
<p>Project Title AMP7 Yr2 Infiltration Reduction PRN770029</p>			
<p>Drawing Title Lavant Catchment West Dean PO180RX</p>			
Scale 1:1000	Drawn by KRS	Date drawn 10/08/2021	Sheet size A4
Designed by	Checked by	Approved by	Date approved
<p>Drawing No LAVA_10</p>			<p>Revision</p>







- Sewer for planned work
- Manhole for planned work

Rev	Date	Description	By

Copyright and other intellectual property rights in this document and all related documents, drawings, etc (including calculations), are reserved to Southern Water plc and shall be used or reproduced for any other purpose without the express written consent of Southern Water plc.

**Southern Water**

**Project Title**  
AMP7 Yr2 Infiltration Reduction  
PRN770029

**Drawing Title**  
Lavant Catchment  
West Dean  
PO180QY

Scale 1:1000	Drawn by KRS	Date drawn 10/08/2021	Sheet size A4
Designed by	Checked by	Approved by	Date approved
Drawing No LAVA_12	Revision		

